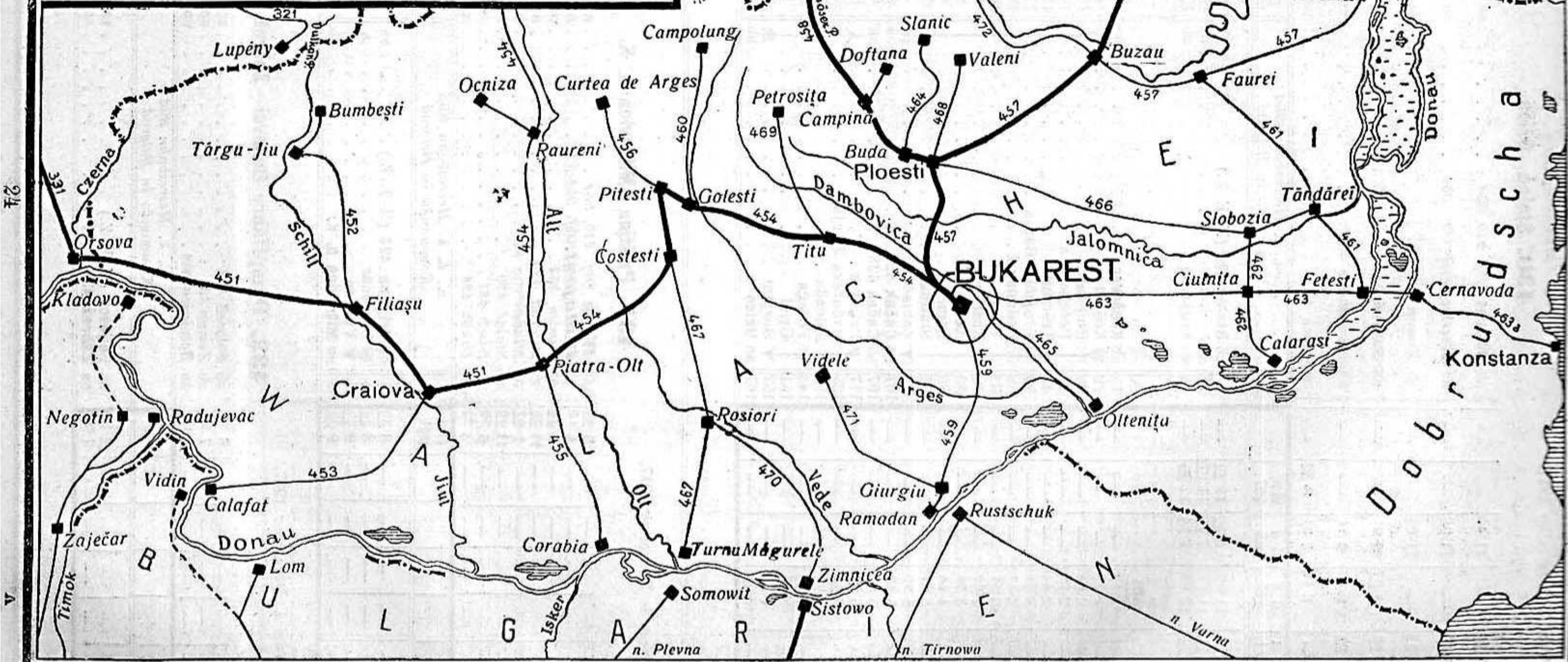


ROUTENKARTE

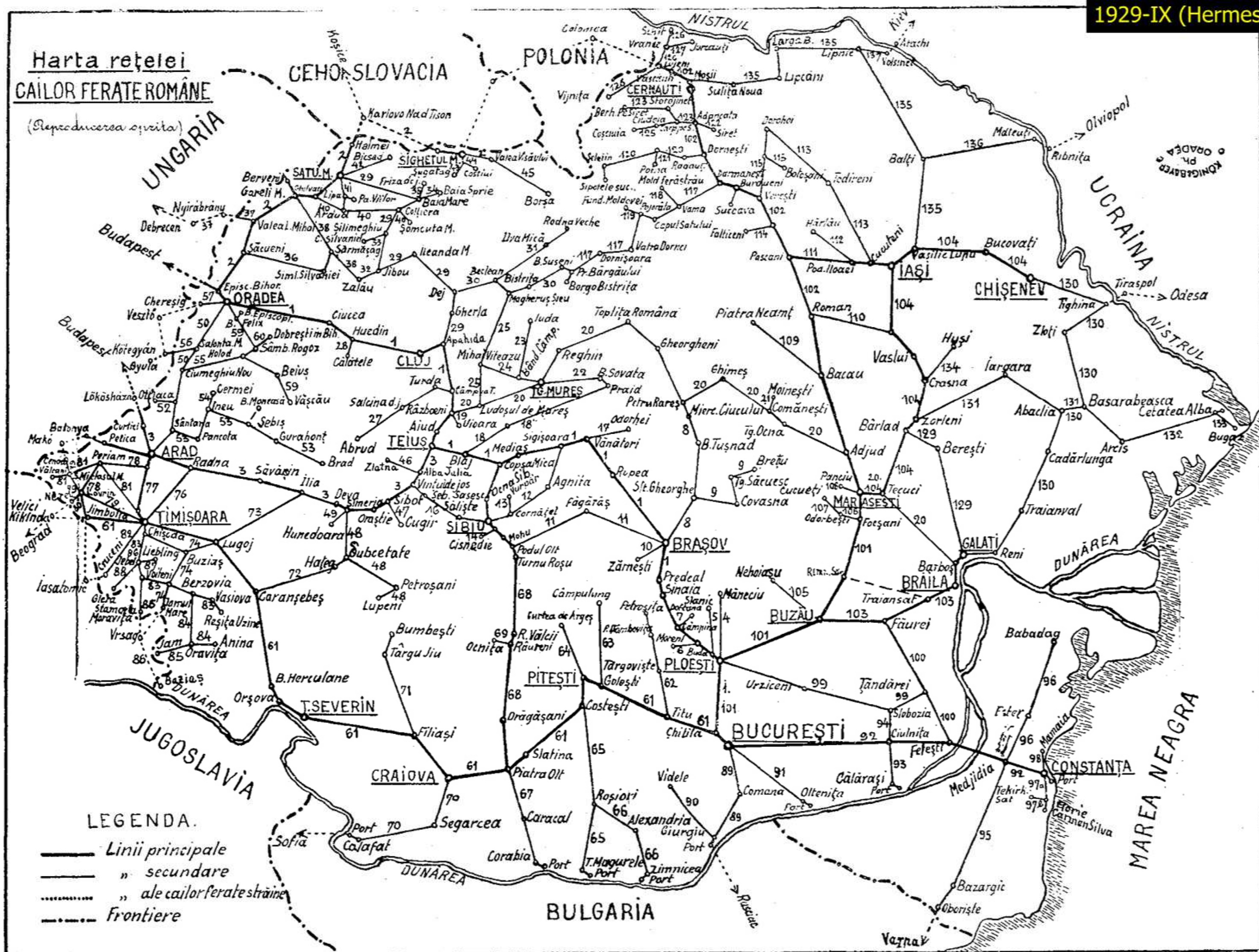
DER EISENBAHNEN
IM SÜDÖSTL. OKKUPATIONSGEBIETE.

— Eisenbahnlinien mit Schnellzugsverkehr
— " " ohne " "
- - - " " im Bau



Harta rețelei CAILOR FERATE ROMÂNE

(Reproducerea simplă)



1934-VI

Spre: Warszawa, Berlin
203 209 + 211

[illegible]

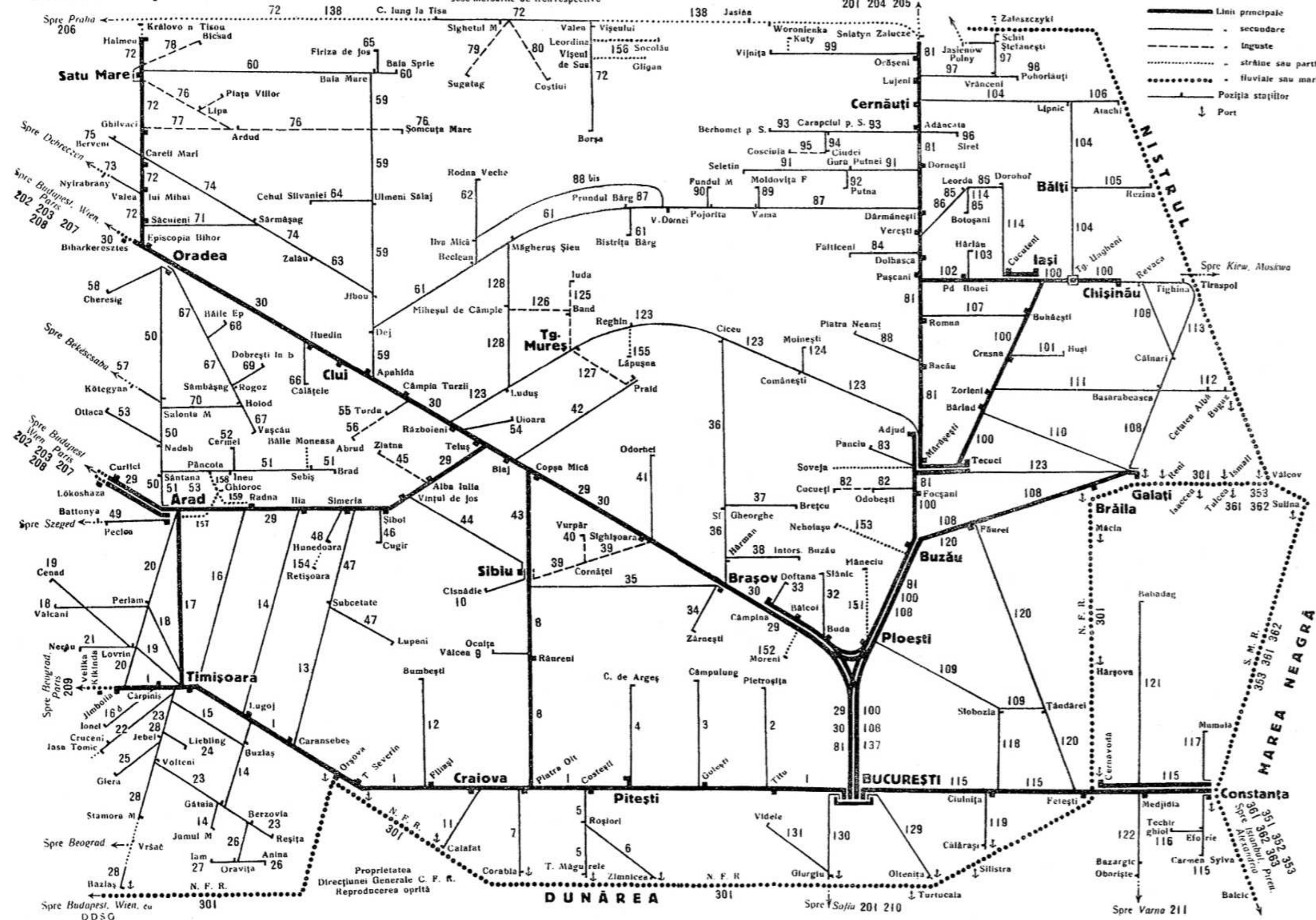
SCHEMA REȚELEI C. F. R.

1938-VI

Numerale de pe hartă corespund cu cele ale tabelelor unde se găsesc măsurile de tren respective

Spre Warszawa, Berlin Moskwa
201 204 205

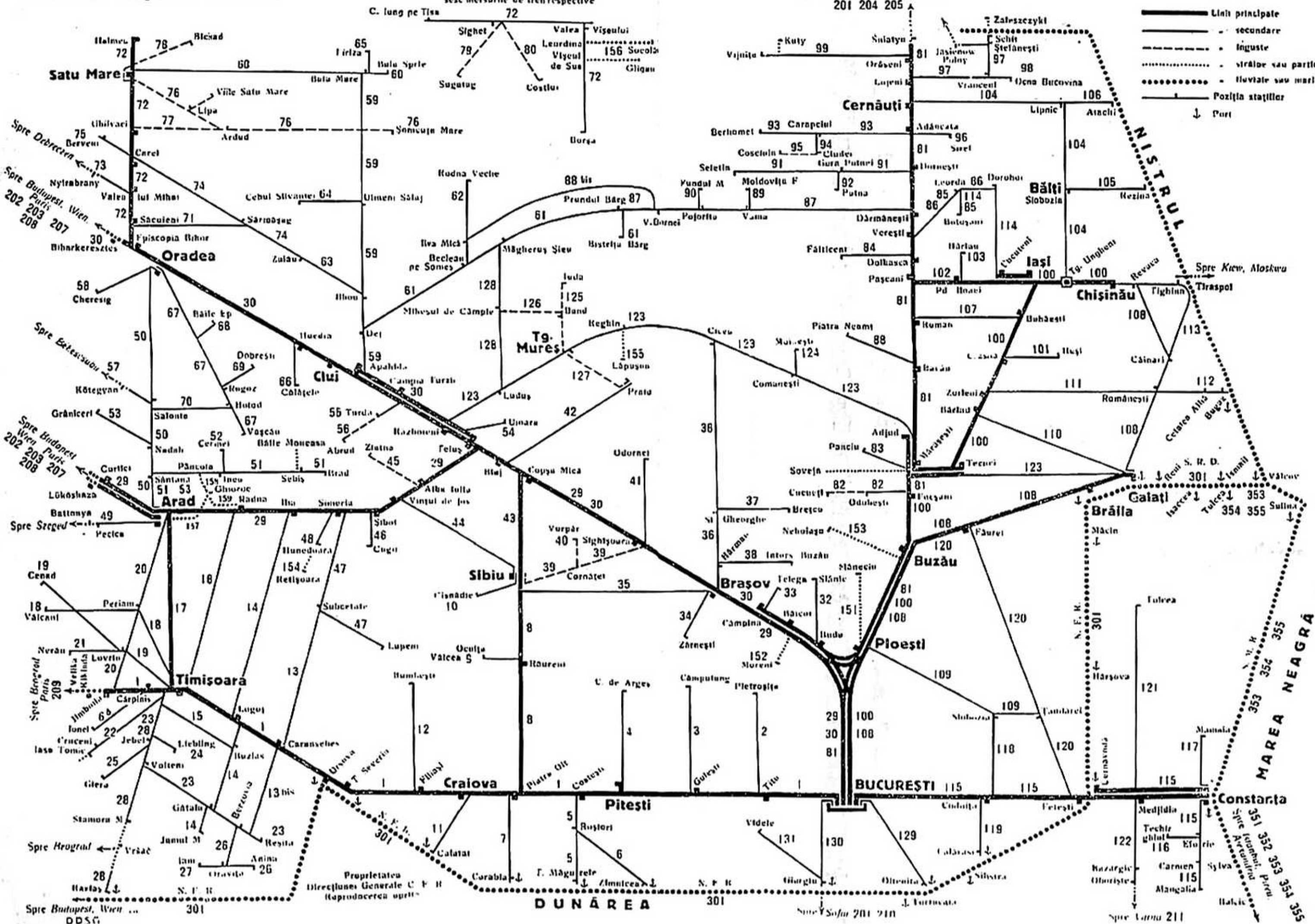
- Linii principale
- secundare
- Inguste
- străine sau particulare
- fluviale sau maritime
- Poziția stațiilor
- Port



Numerele de pe hartă corespund cu cele ale tabelului unde se găsesc măsurile de tren respective

Spre Warszawa, Berlin, Moscova
201 204 205

- Linii principale
- - - secundare
- înguste
- străle sau particulare
- fluviile sau maritime
- ↓ Poziția stațiilor
- ↓ Port



Spre București, Wien, ...
D.D.S.C.

Proprietatea
Direcțiunea Generală C. F. R.
(Reproducerea este...

DUNĂREA

Spre Sofia 210 211

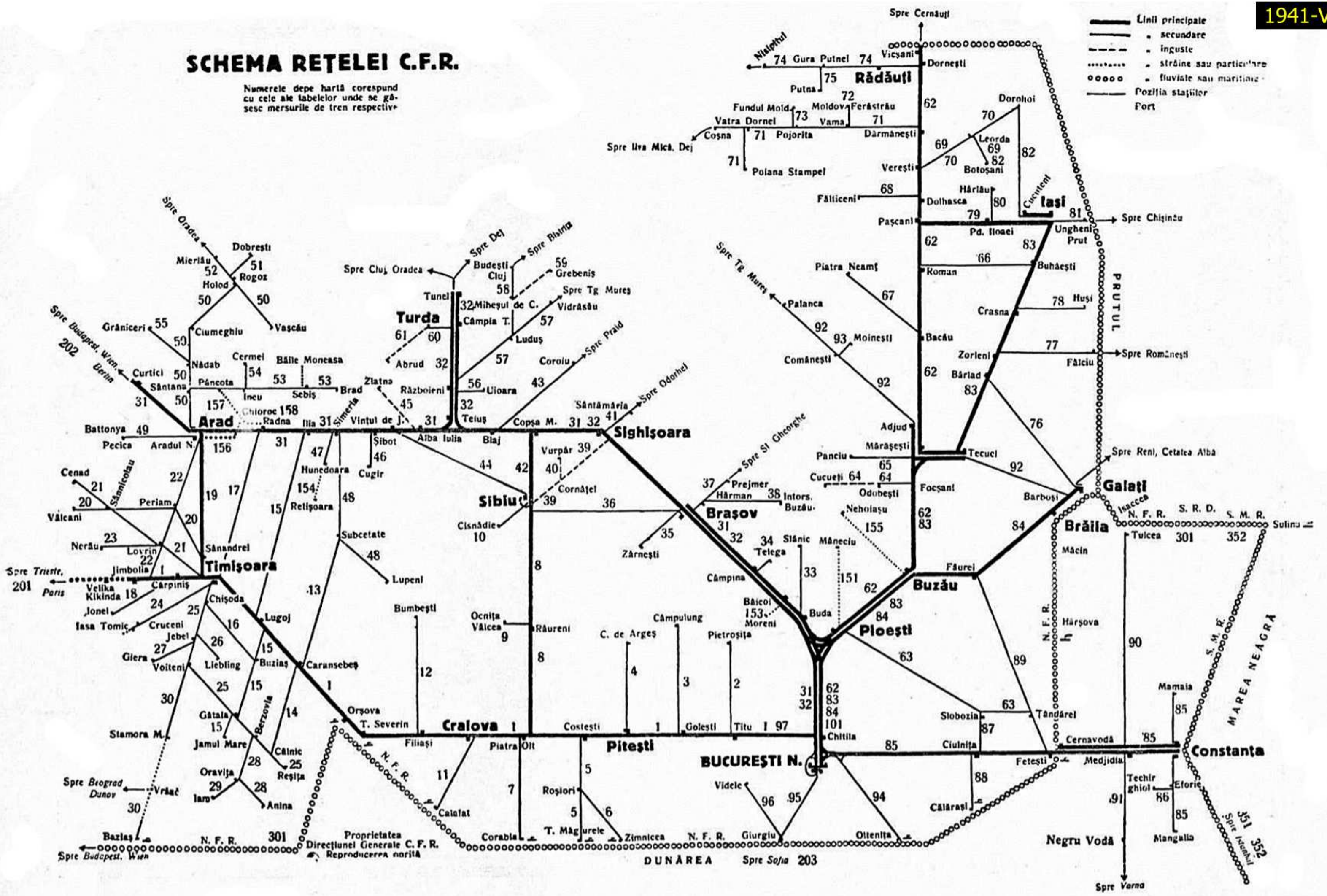
Spre Varna 211

MAREA NEAGRĂ

SCHEMA REȚELEI C.F.R.

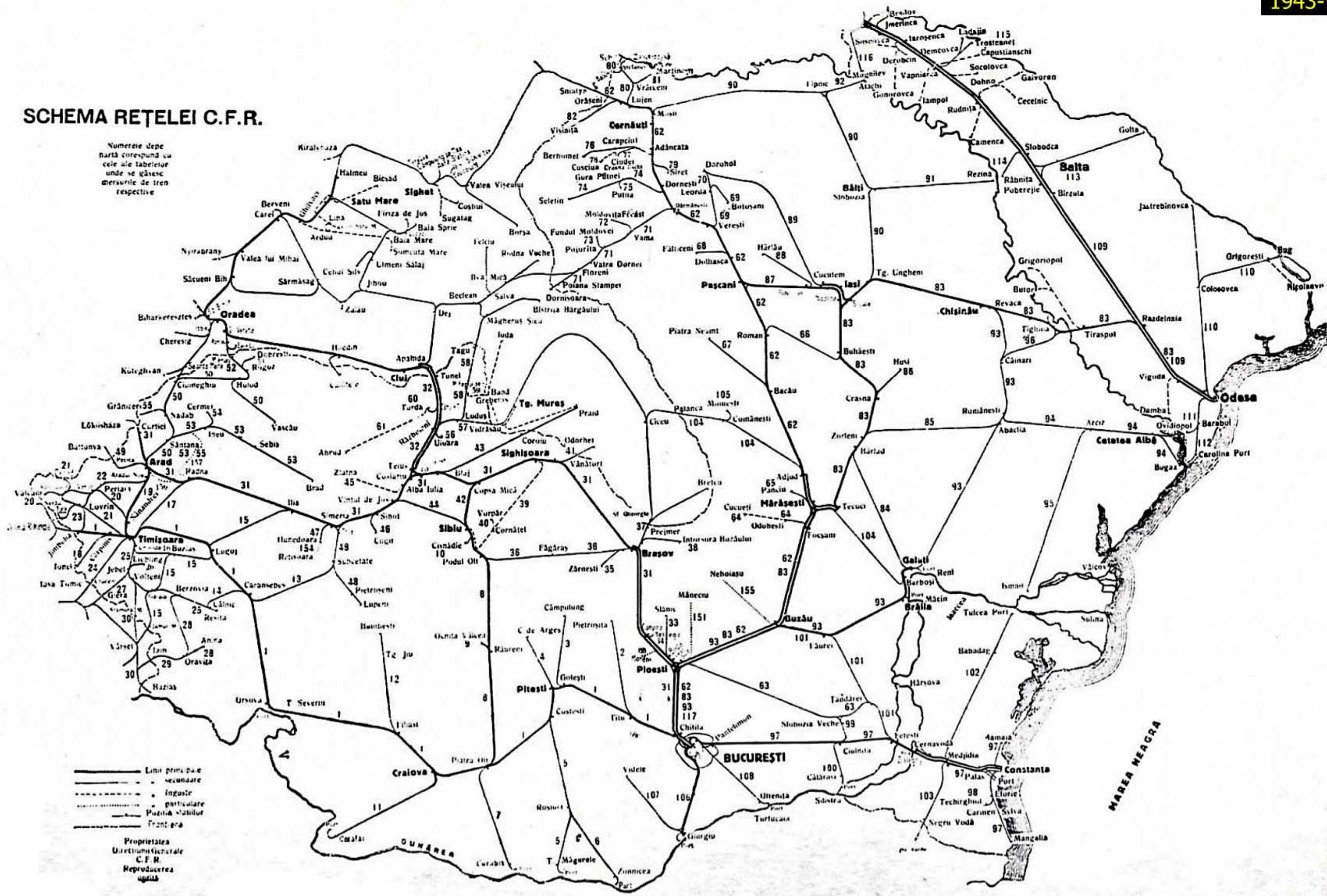
Numerele de pe hartă corespund cu cele ale etichetelor unde se găsesc măsurile de tren respective

- Linii principale
- secundare
- inguste
- străine sau particulare
- fluviale sau maritime
- Pozitia stațiilor
- Port



SCHEMA REȚELEI C.F.R.

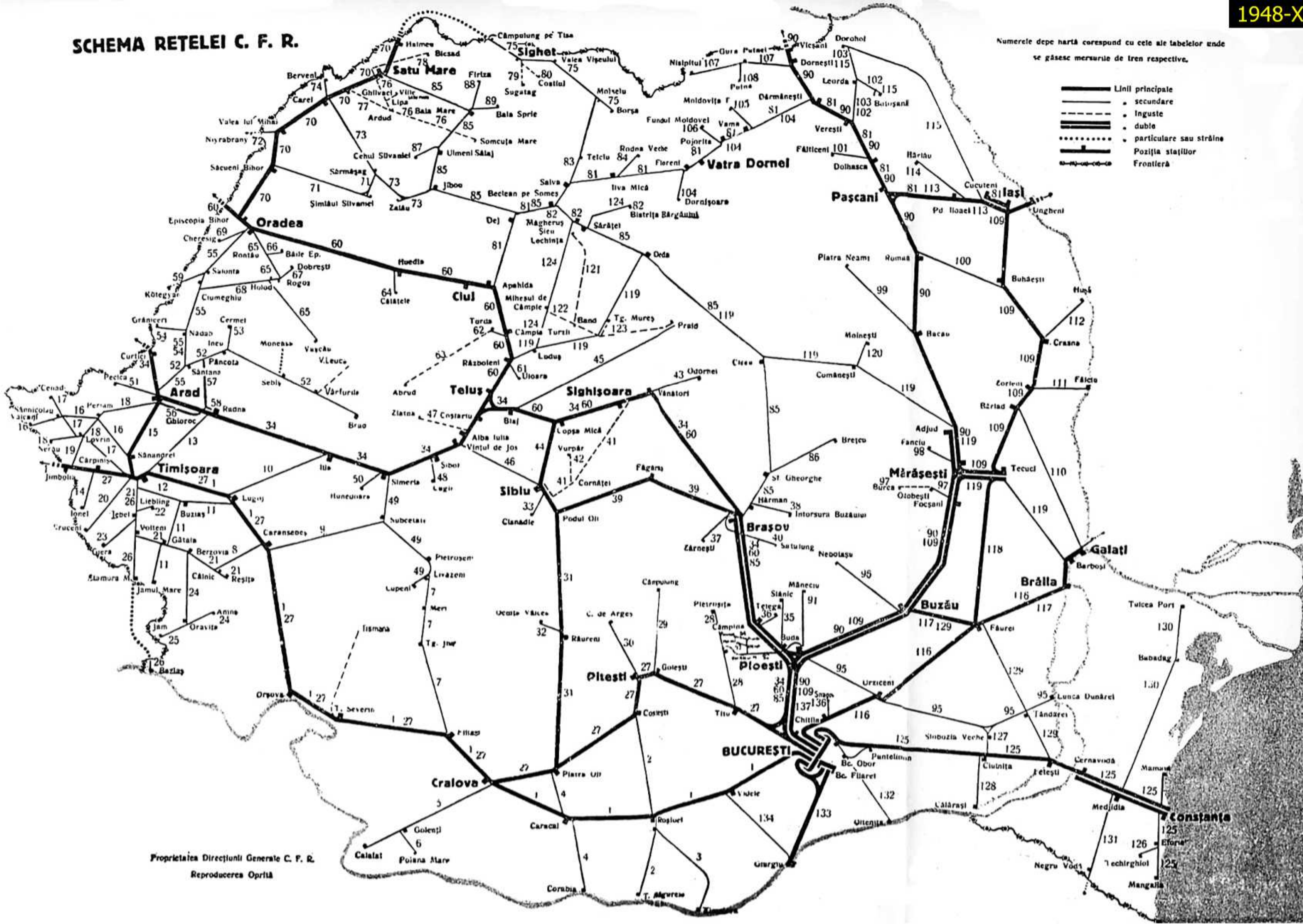
Numerele de pe
hartă corespund cu
cele ale tabelului
unde se găsesc
măsurile de tren
respective

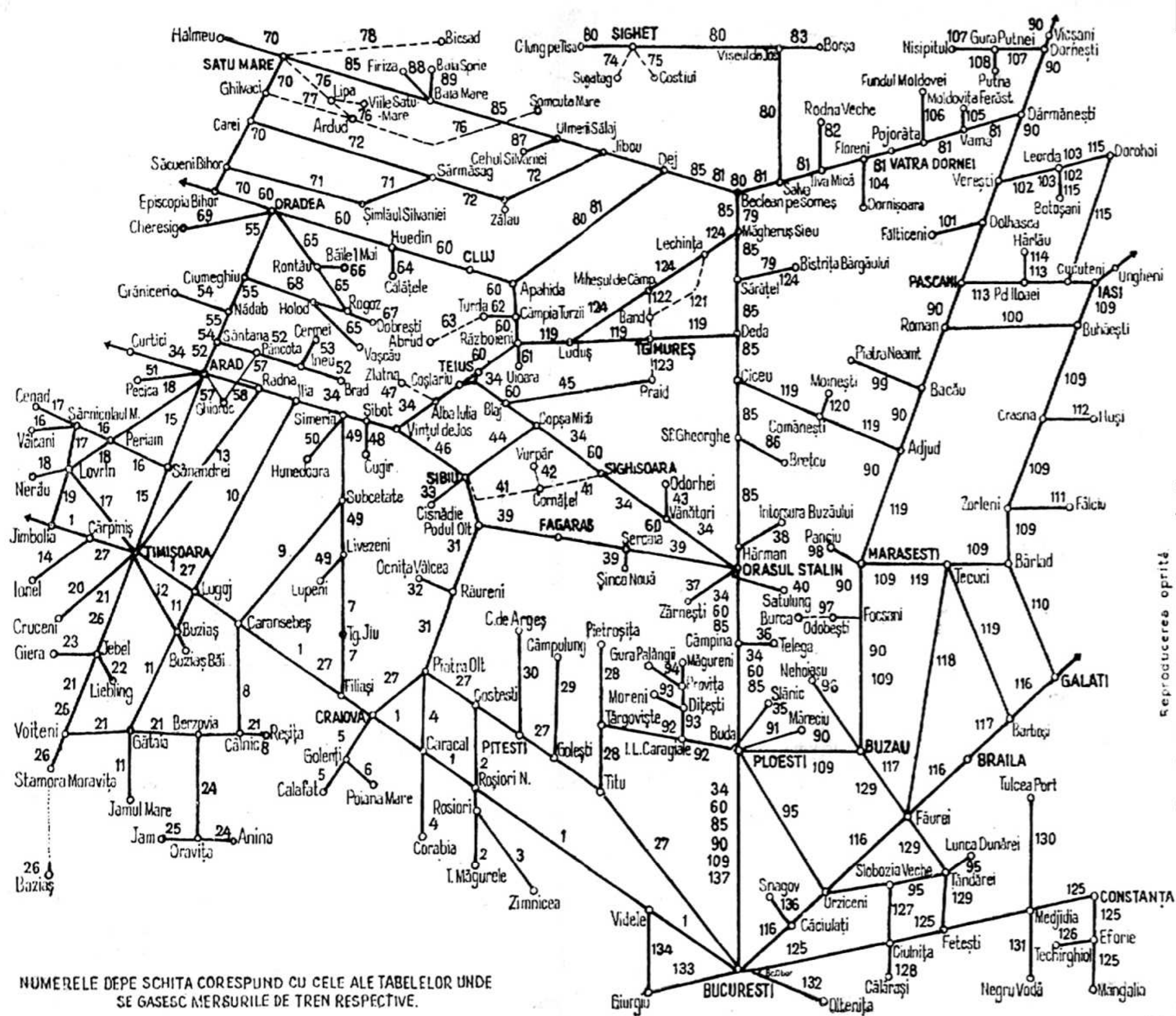


SCHEMA RETELEI C. F. R.

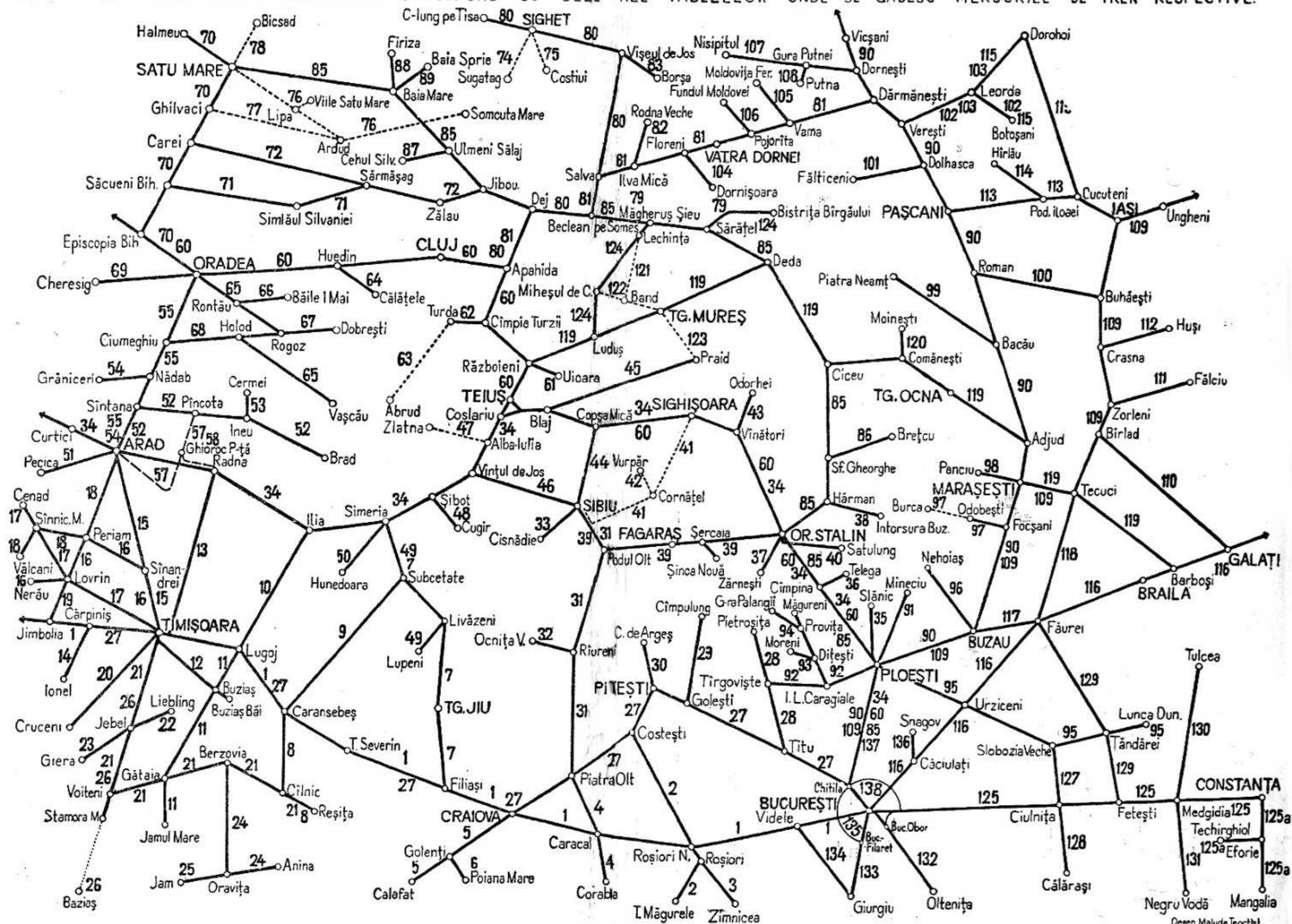
Numerele de pe hartă corespund cu cele ale tabelelor unde
se găsesc măsurile de tren respective.

- Linii principale
- - - secundare
- - - înguste
- == duble
- particulare sau străine
- Poziția stațiilor
- Frontiera



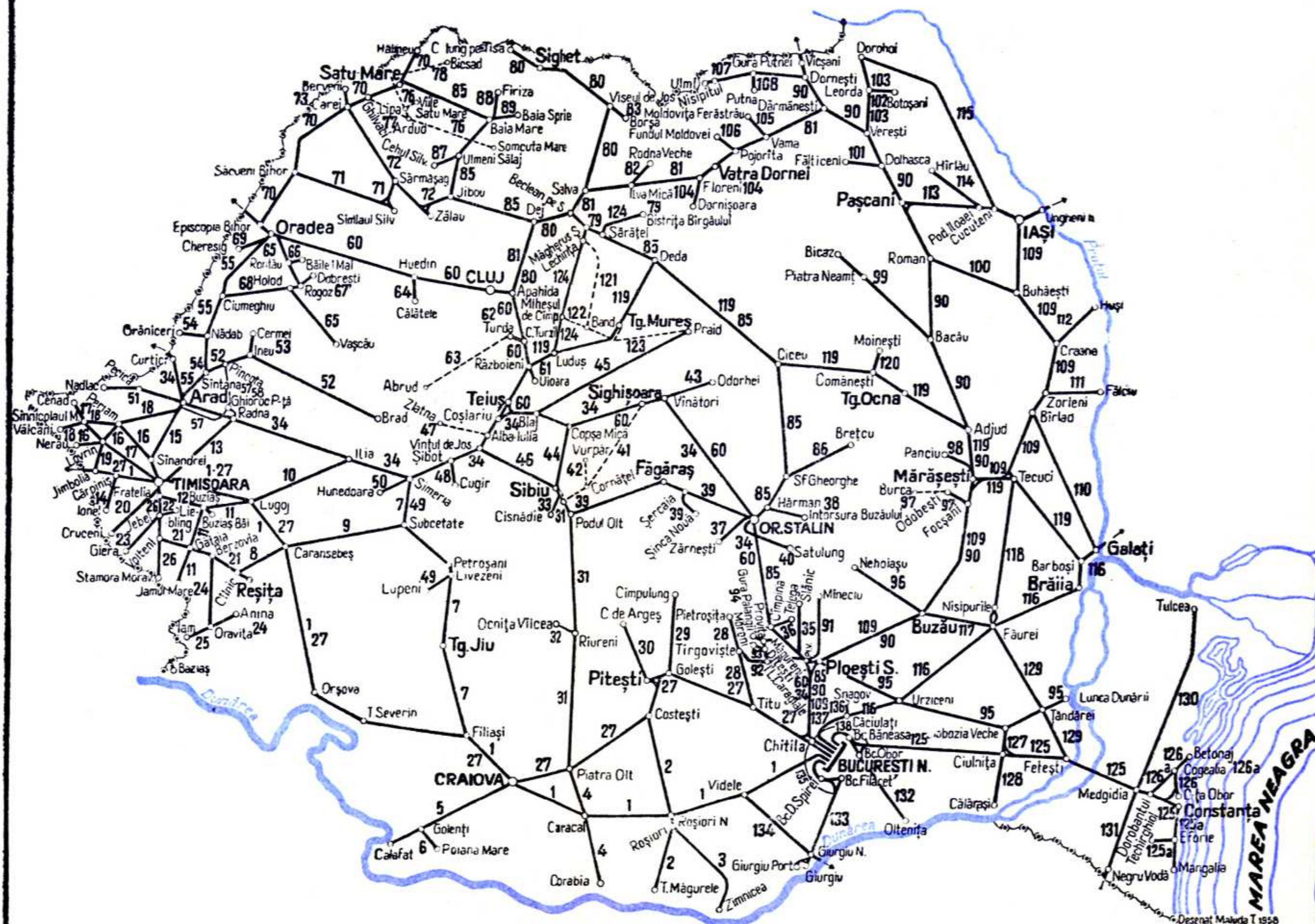


NUMERELE DEPE HARTA SCHEMATICA CORESPUND CU CELE ALE TABELELOR UNDE SE GĂSESC MERSURILE DE TRĂN RĂSPĂCĂTIVE.

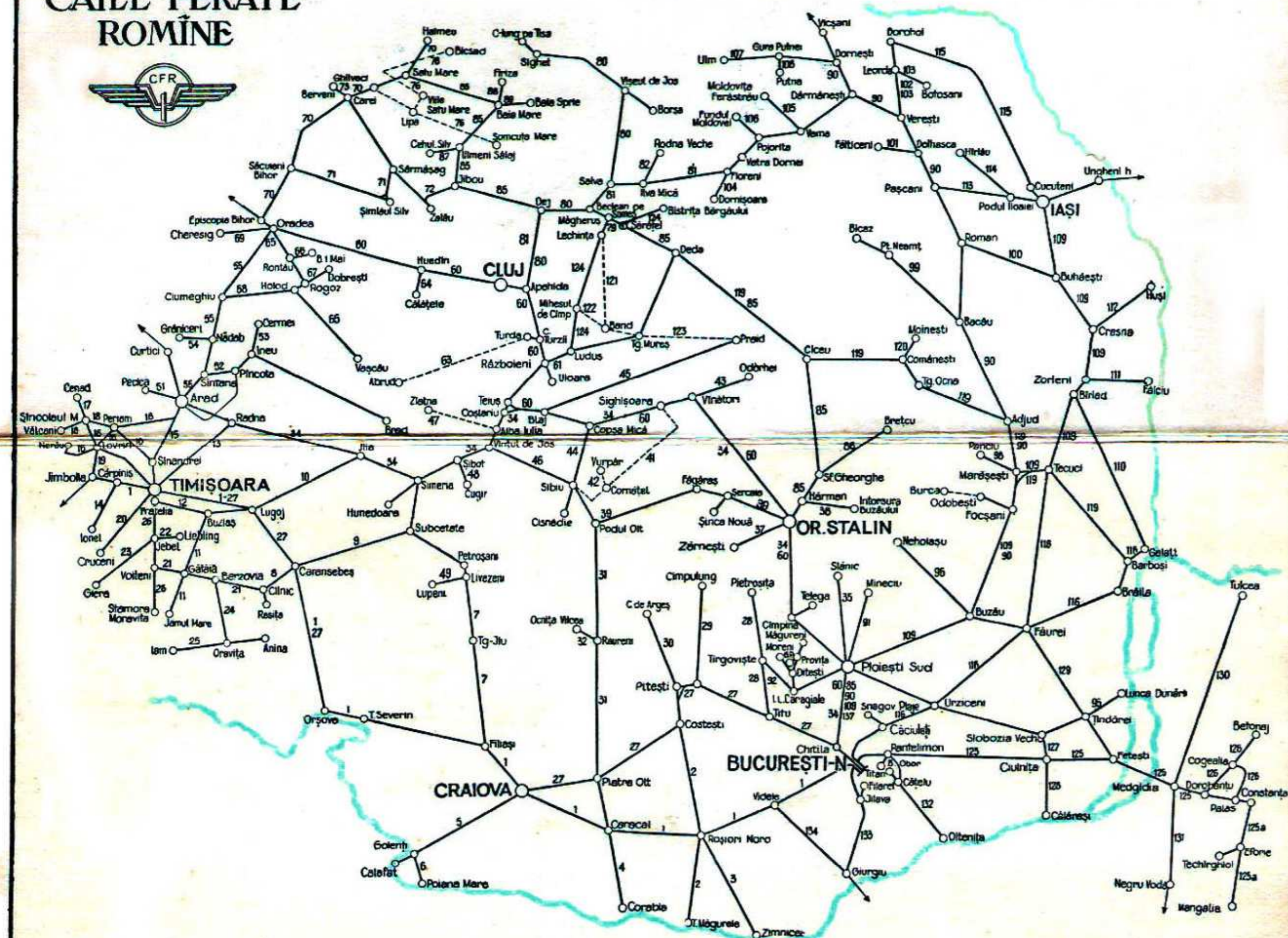


SCHEMA REȚELEI C.F.R.

NUMERELE DE PE SCHEMA CORESPUND CU CELE ALE TABELELOR UNDE SE
BASESC MERSURILE DE TREN RESPECTIVE
REPRODUCEREA OPRITĂ - PROPRIETATEA CĂILOR FERRATE ROMÂNE

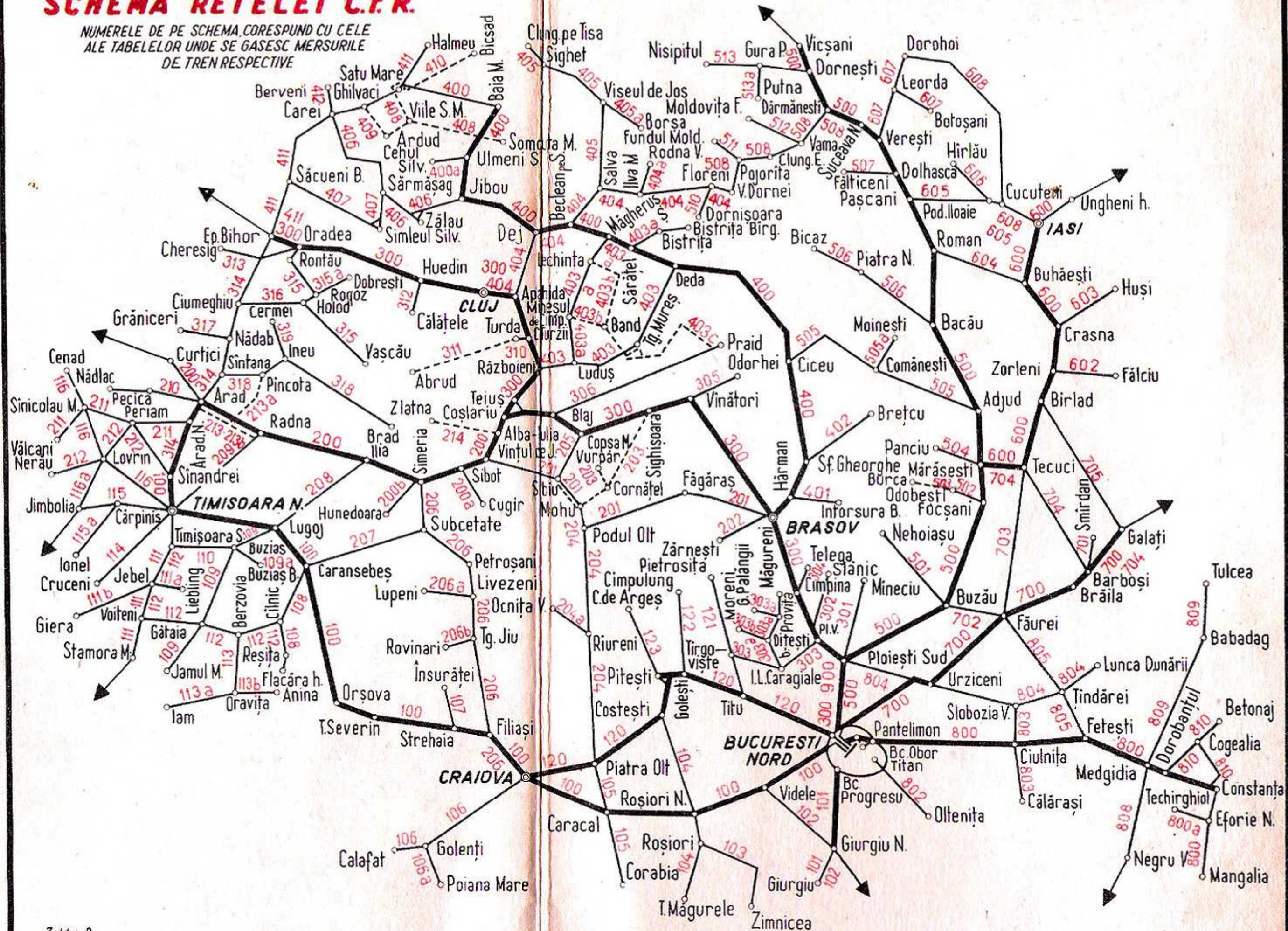


CAILE FERATE ROMÂNE

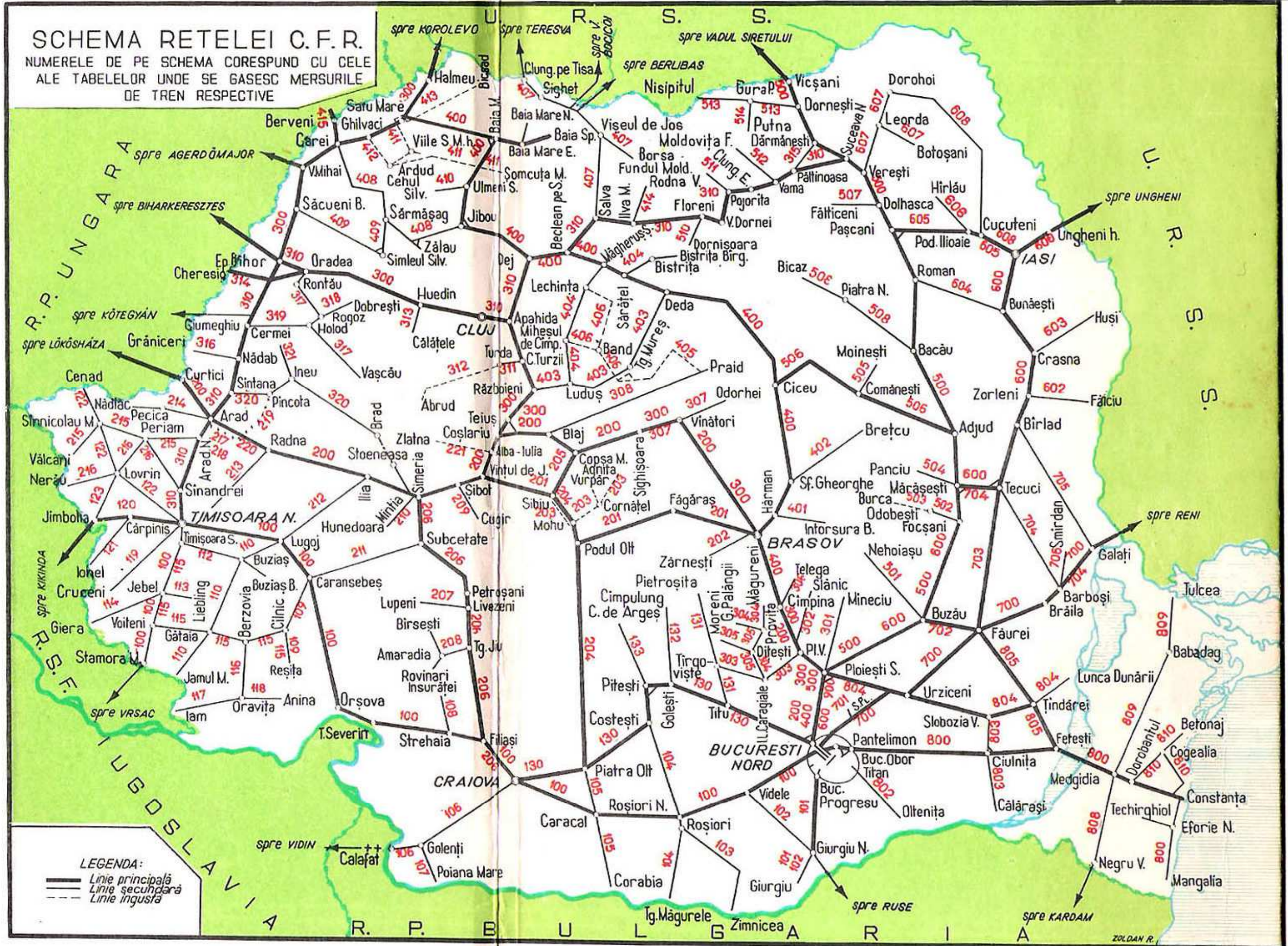


SCHEMA RETELEI C.F.R.

NUMERELE DE PE SCHEMA CORESPUND CU CELE
ALE TABELELOR UNDE SE GASESC MERSURILE
DE TREN RESPECTIVE



SCHEMA RETELEI C.F.R. NUMERELE DE PE SCHEMA CORESPUND CU CELE ALE TABELELOR UNDE SE GASESC MERSURILE DE TREN RESPECTIVE

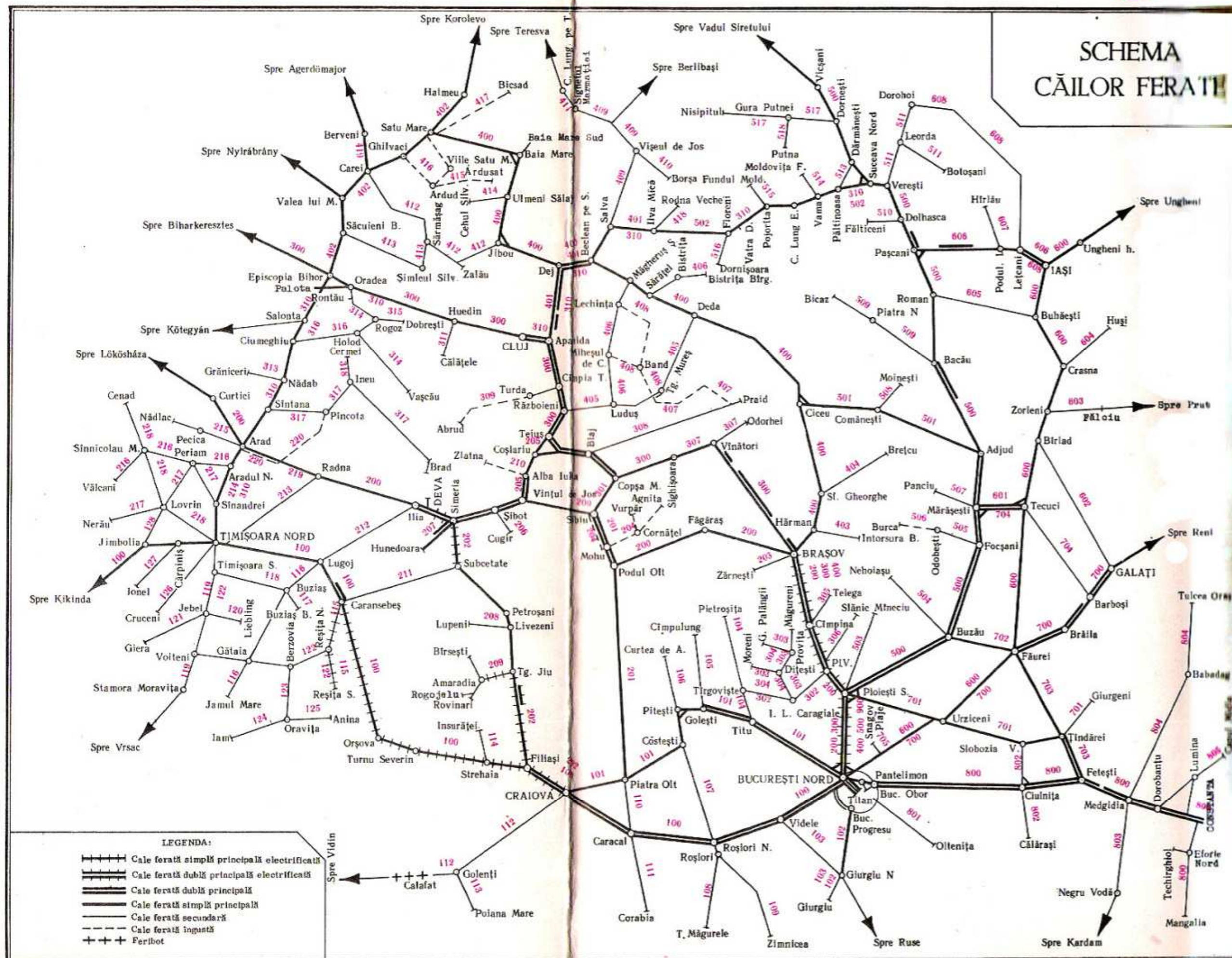




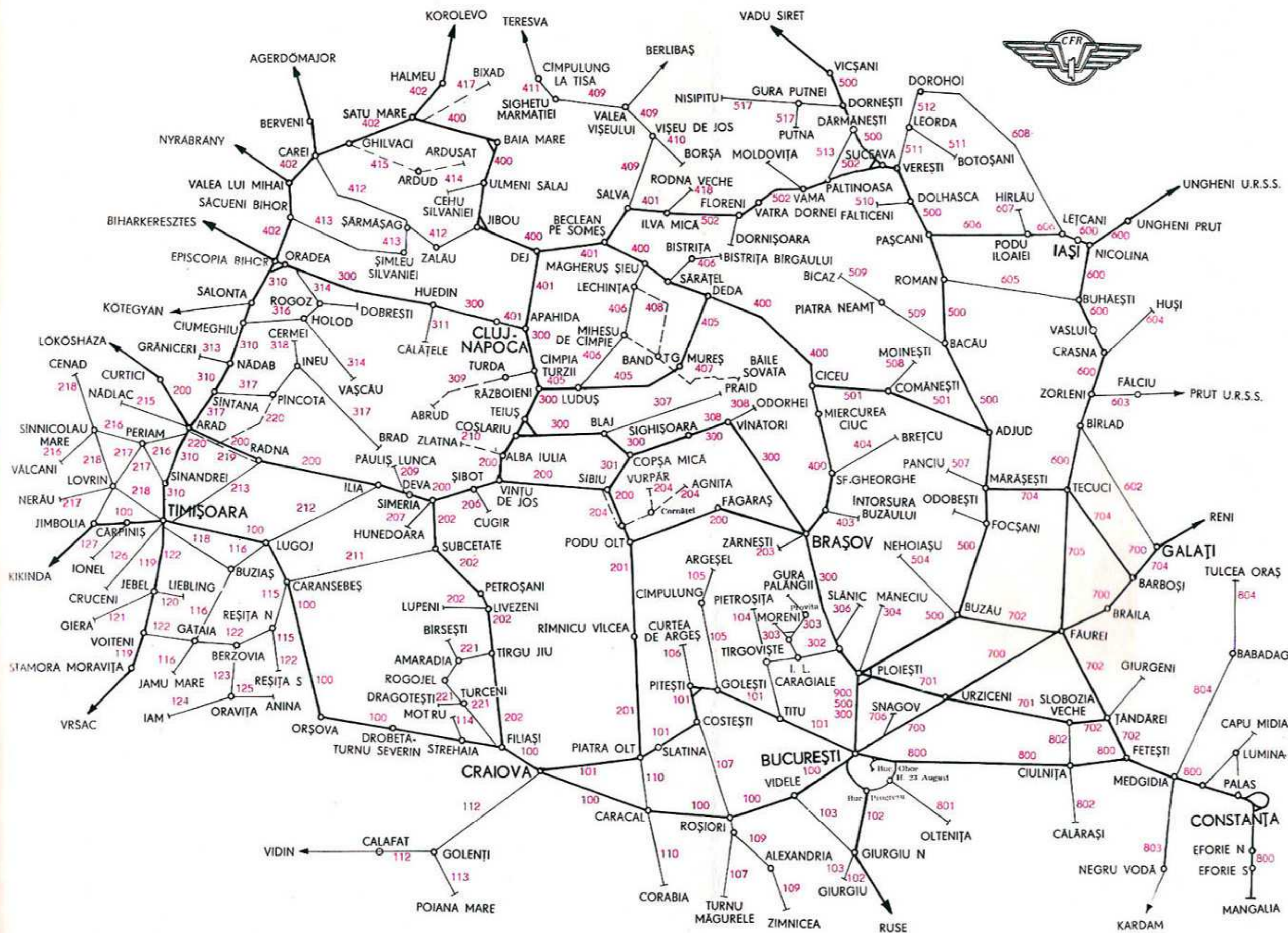
CAILE FERATE ROMANE

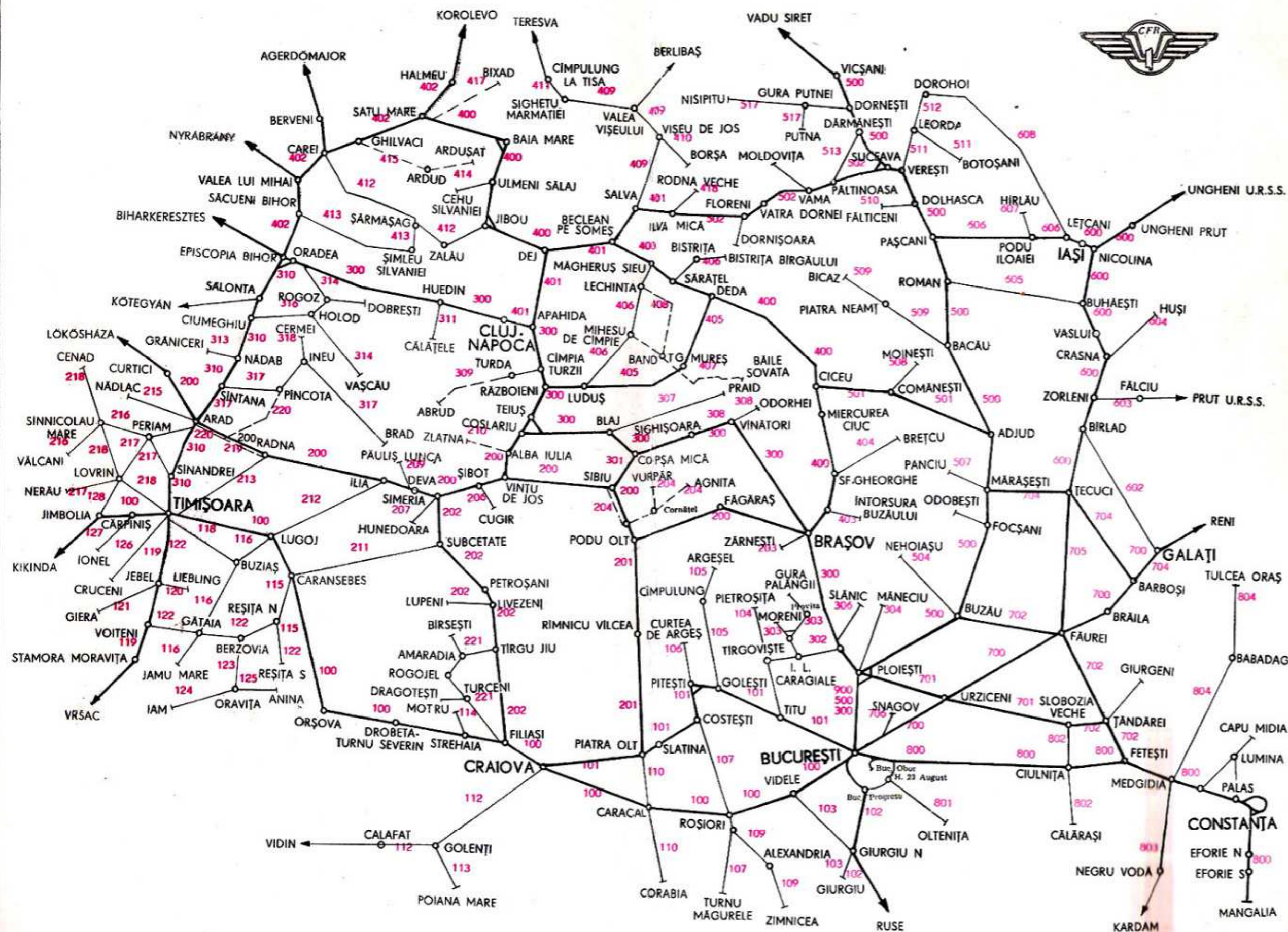


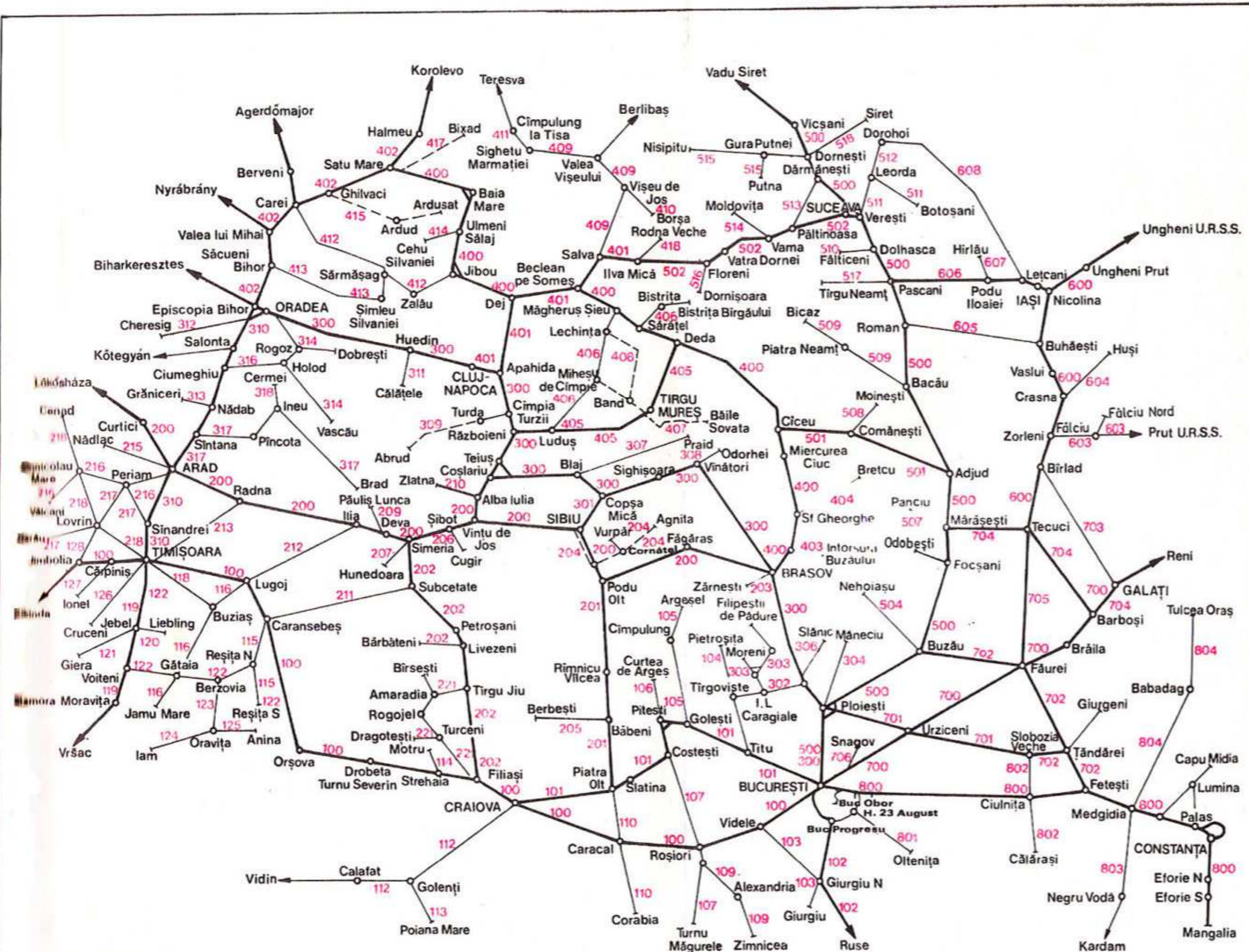
SCHEMA CĂILOR FERATE



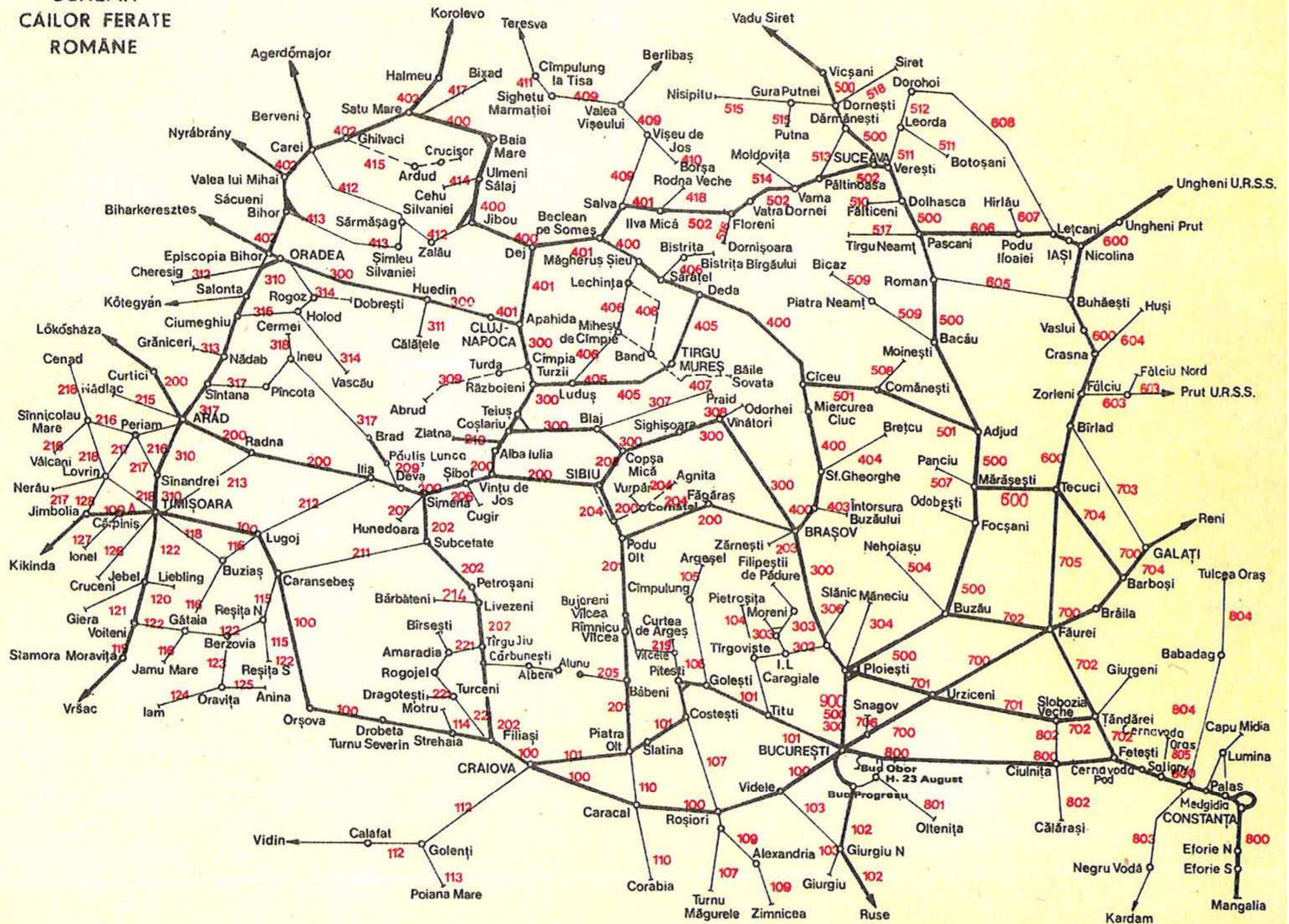
1980-VI







SCHEMA CAILOR FERATE ROMÂNE





G H I
J K 

Iugoslavia

Ucraina

Bulgaria

Moldova

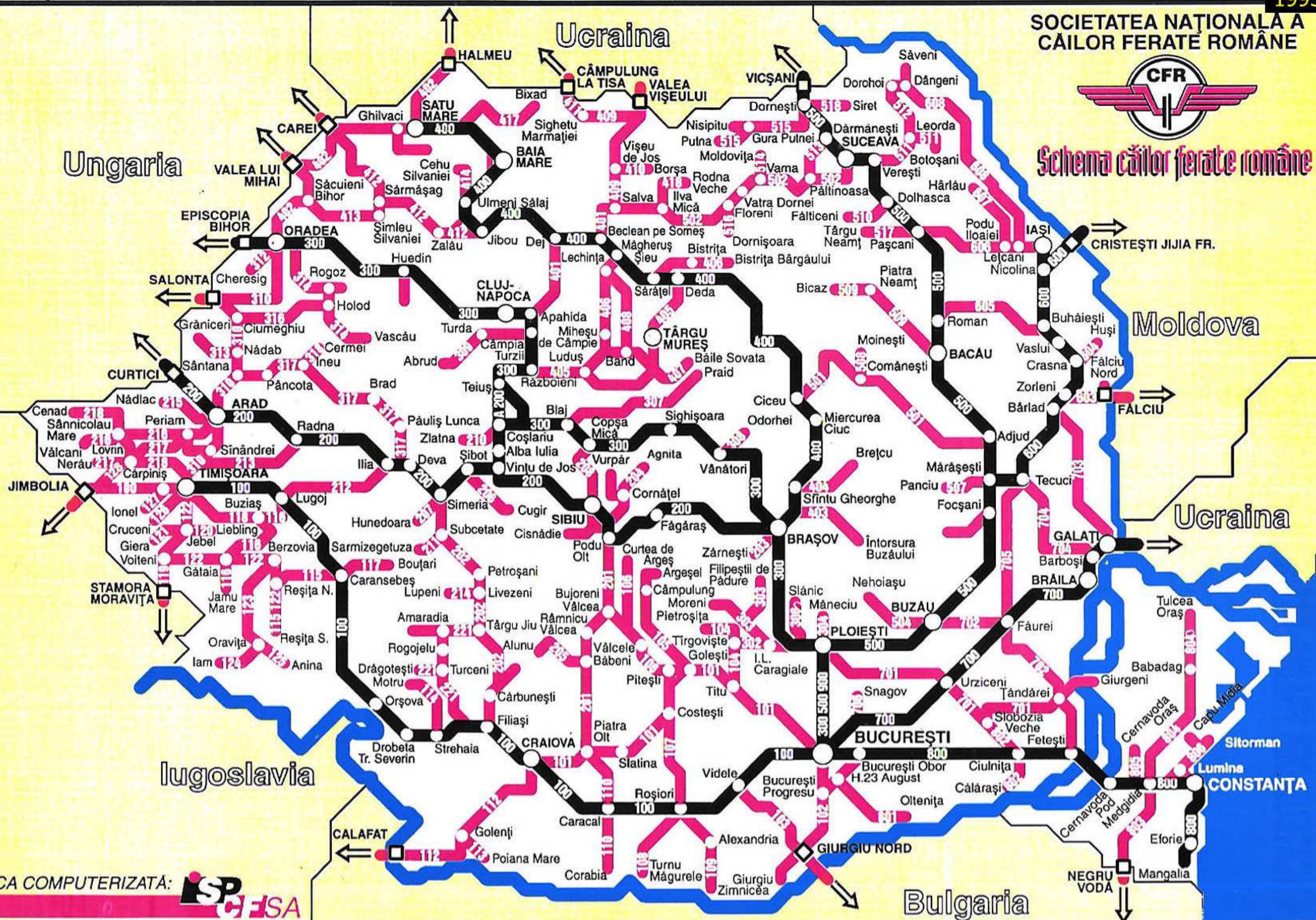
Ukraine

Marea
Neagra

Manu

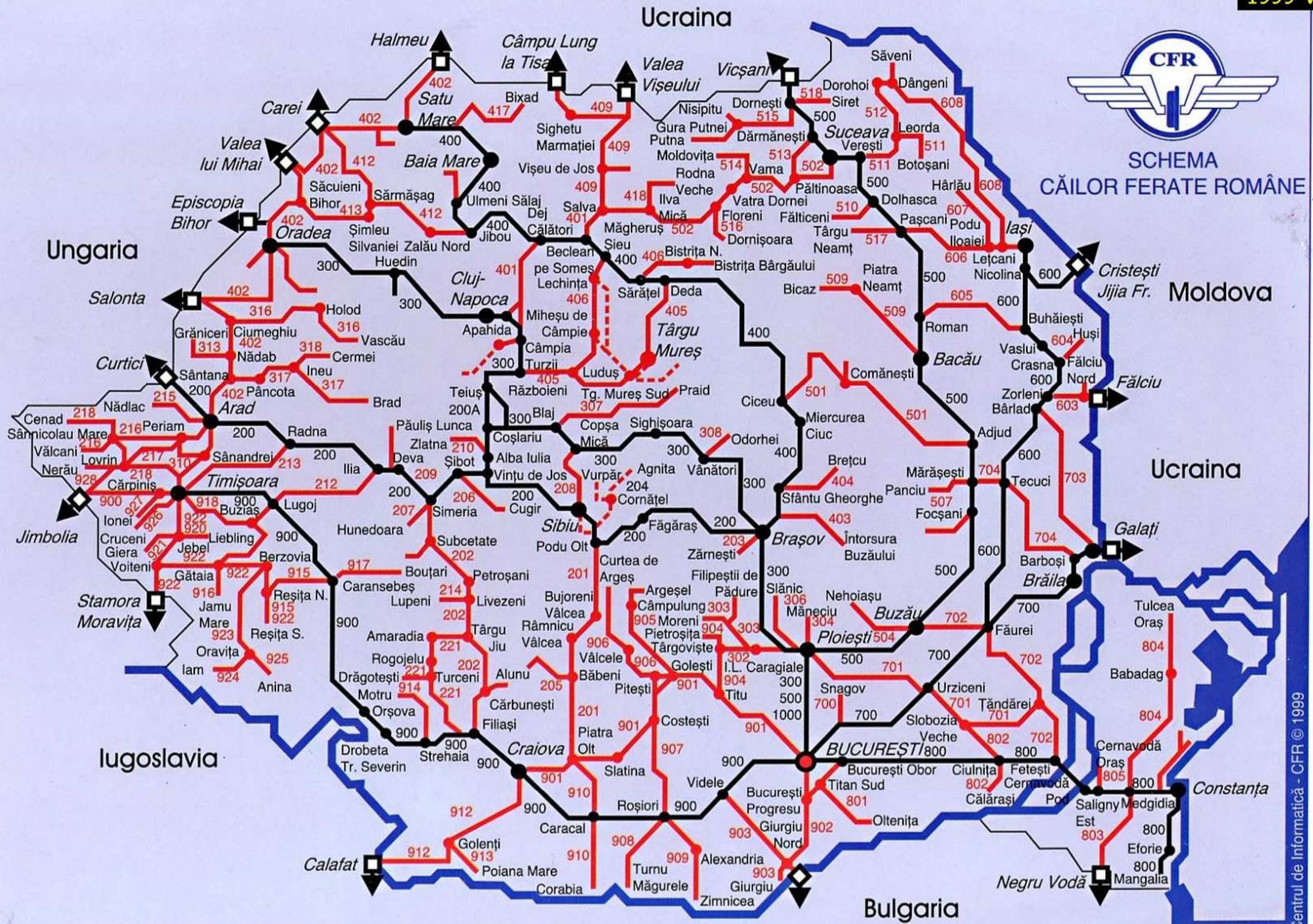
GRAFICA COMPUTERIZATĂ:







SCHEMA
CĂILOR FERATE ROMÂNE



COMPANIA NAȚIONALĂ DE CĂI FERATE "CFR" - S.A.

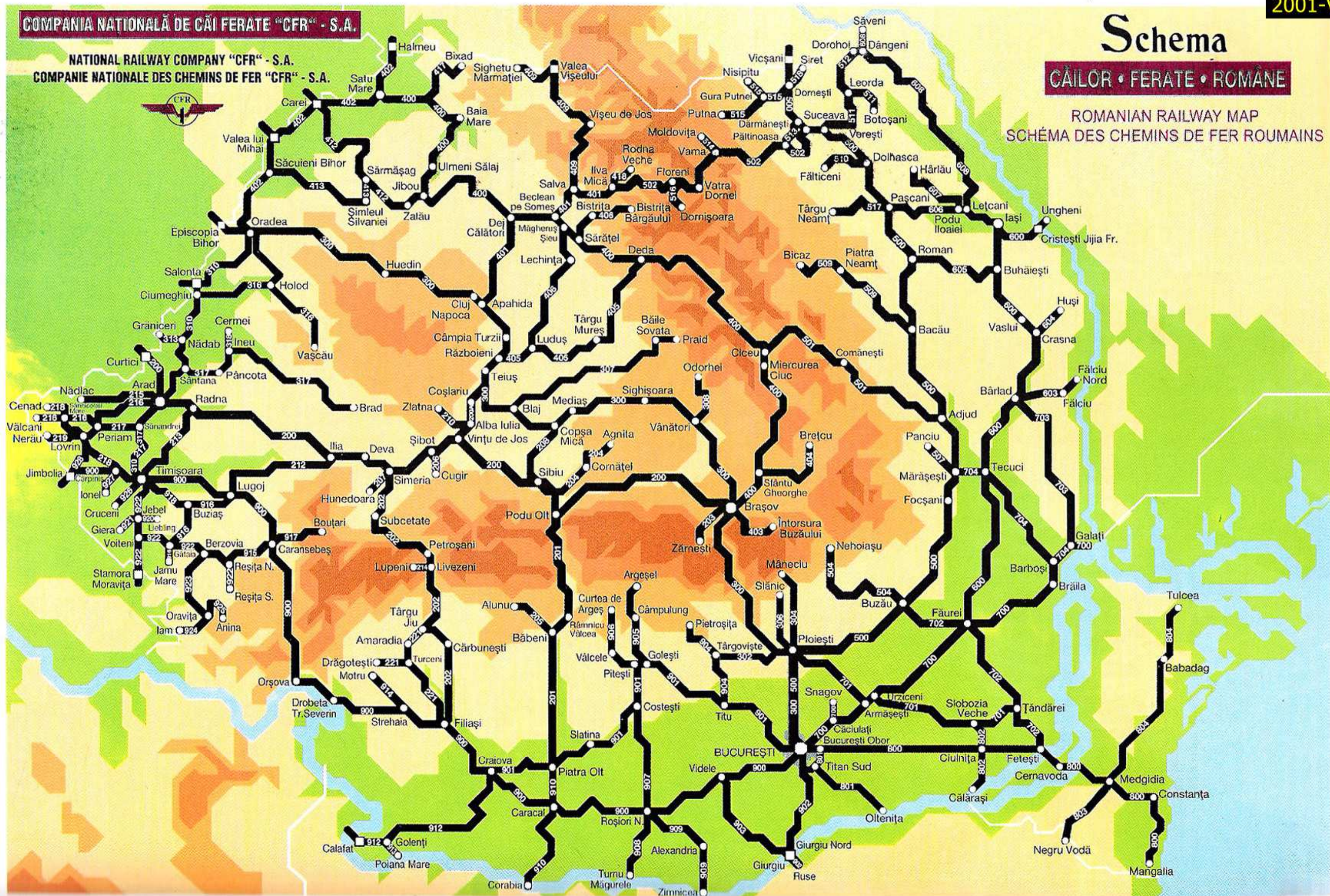
NATIONAL RAILWAY COMPANY "CFR" - S.A.

COMPANIE NATIONALE DES CHEMINS DE FER "CFR" - S.A.



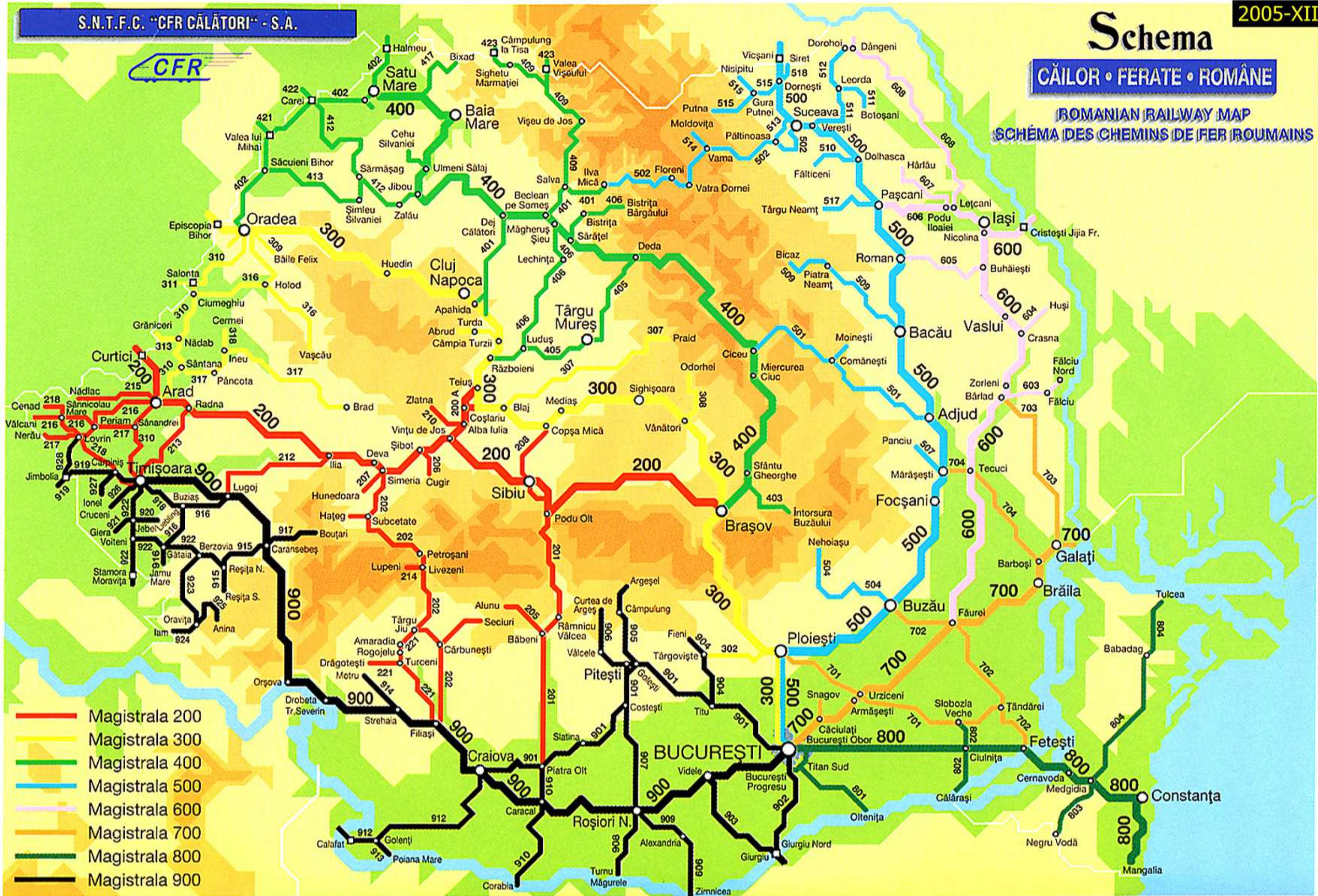
Schema

CĂILOR • FERATE • ROMÂNE

ROMANIAN RAILWAY MAP
SCHEMA DES CHEMINS DE FER ROUMAINS

Schema

CĂILOR • FERATE • ROMÂNE

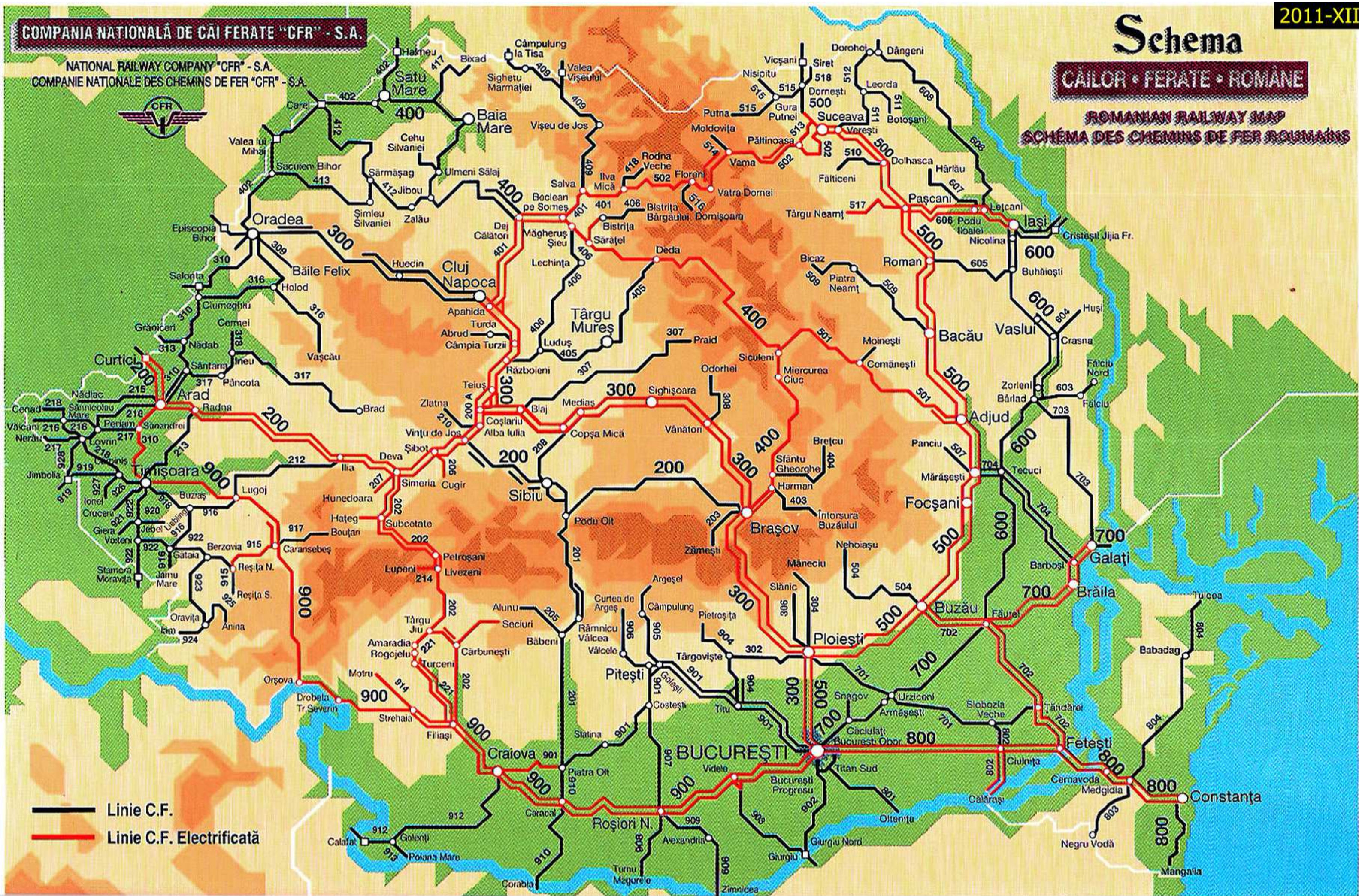
ROMANIAN RAILWAY MAP
SCHEMA DES CHEMINS DE FER ROUMAINS



Schema

CĂILOR • FERATE • ROMÂNE

ROMANIAN RAILWAY MAP
SCHEMA DES CHEMINS DE FER ROUMAINS

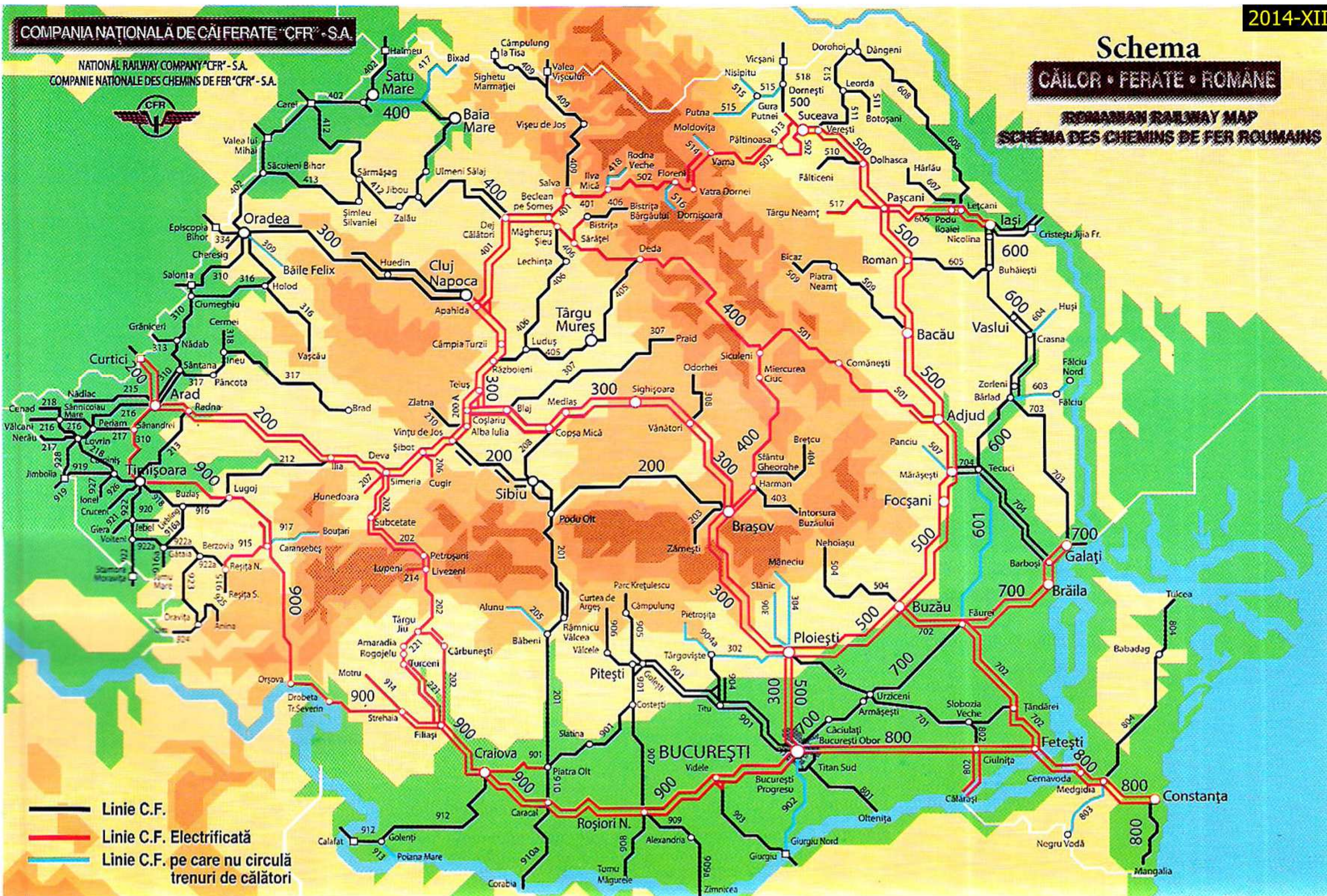


COMPANIA NAȚIONALĂ DE CĂI FERATE "CFR" - S.A.

NATIONAL RAILWAY COMPANY "CFR" - S.A.
COMPANIE NATIONALE DES CHEMINS DE FER "CFR" - S.A.

Schema

CĂILOR • FERATE • ROMÂNE

ROMANIAN RAILWAY MAP
SCHEMA DES CHEMINS DE FER ROUMAINS



Schema

CĂILOR FERATE ROMÂNE

ROMANIAN RAILWAY MAP
SCHÉMA DES CHEMINS DE FER ROUMAINS

